

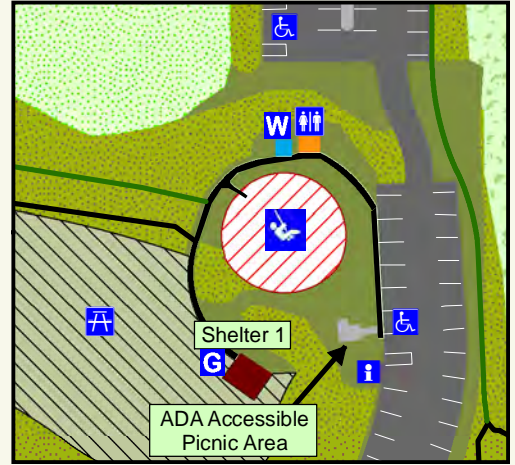
Heritage Trails County Park



4668 CTY HWY E
SLINGER, WI

Sherman Rd

Close up of Picnic Area



SOCCER FIELDS

Picnic Area



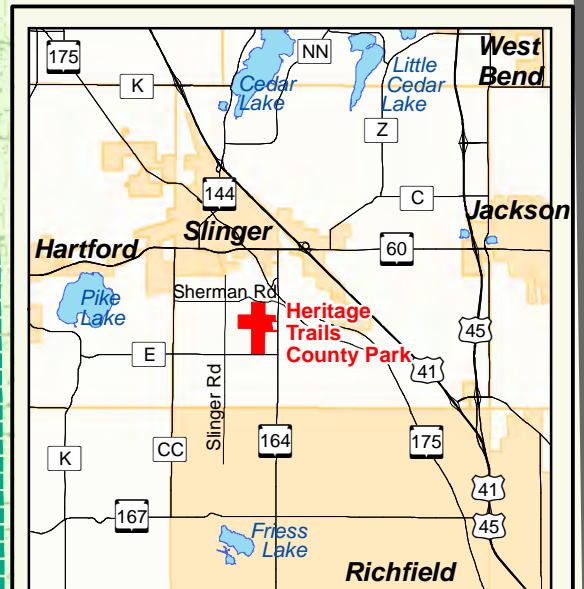
- W** Drinking Water
- G** Large Grill
- Restroom
- Shelter
- Maintenance
- Picnic Area
- Playground
- Open Grasslands
- Wetlands
- Wooded Area

Trails

- Black (1.94 Mi)
- Blue (1 Mi)
- Green (1.08 Mi)
- Snowmobile

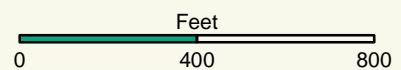
WASHINGTON COUNTY
SHERIFF
SHOOTING RANGE
(CLOSED AREA)

ENTRANCE



Directions

Highway 41, to Hwy 60 west exit, west on Hwy 60, south on Hwy 164, west on County E to Entrance



Hwy 164

Hwy E