

**Appendix D**

**PARK AND OPEN SPACE SITES OWNED BY LOCAL GOVERNMENTS AND SCHOOL DISTRICTS,  
AND PRIVATELY OWNED PARK AND OPEN SPACE SITES IN WASHINGTON COUNTY: 2007**

**Table D-1**

**PARK AND OPEN SPACE SITES OWNED BY CITIES, VILLAGES,  
TOWNS, AND SCHOOL DISTRICTS IN WASHINGTON COUNTY: 2007**

Number on Map D-1	Site Name	Ownership <sup>a</sup>	Location <sup>b</sup>	Area (acres) <sup>c</sup>
	Town of Addison			
1	Addison Elementary School .....	08	1118363	35
2	Allenton Elementary School .....	08	1118153	11
3	Allenton Park and Town Hall .....	06	1118153	11
4	Riveredge Park .....	06	1118164	1
5	Town-Owned Land North.....	06	1118161	10
6	Town-Owned Land South.....	06	1118164	16
	Town of Barton			
7	Smith Lake Boat Access.....	06	1219264	1
	Town of Erin			
8	Druid Lake Access.....	06	0918061	1
9	Erin Elementary School .....	08	0918171	15
10	Erin Town Hall and Park .....	06	0918094	69
11	Tower Park .....	06	0918043	41
	Town of Farmington			
12	Farmington Elementary School .....	08	1220152	17
13	Fireman's Park.....	06	1220033	3
14	Green Lake Boat Access.....	06	1220343	1
15	Town-Owned Land .....	06	1220202	4
	Town of Germantown			
16	Rockfield Elementary School.....	08	0920093	13
	Village of Germantown			
17	Alt Bauer Park.....	05	0920273	19
18	County Line Elementary School .....	08	0920344	2
19	Fireman's Park.....	05	0920221	18
20	Friedenfeld Park .....	05	0920243	53
21	Germantown High School.....	08	0920213	56
22	Germantown Little League Park .....	05	0920153	10
23	Haupt-Strasse Park .....	05	0920222	12
24	Kennedy Middle School.....	08	0920221	18
25	Kinderberg Park.....	05	0920263	23
26	MMSD Conservation Site <sup>d</sup> .....	05	0920233	55
27	MMSD Conservation Site <sup>d</sup> .....	05	0920283	34
28	MMSD Conservation Site <sup>d</sup> .....	05	0920044	32
29	MMSD Conservation Site <sup>d</sup> .....	05	0920091	75
30	MMSD Conservation Site <sup>d</sup> .....	05	0920142	52
31	MMSD Conservation Site <sup>d</sup> .....	05	0920153	7
32	MMSD Conservation Site <sup>d</sup> .....	05	0920152	49
33	MMSD Conservation Site <sup>d</sup> .....	05	0920154	23
34	MacArthur Elementary School.....	08	0920233	5
35	Menomonee River Parkway .....	05	0920222	19
36	Schoen Laufen Park .....	05	0920282	39
37	Spassland Park.....	05	0920341	25
38	Weidenbach Park .....	05	0920312	5
39	Wilderness Park.....	05	0920121	204

Table D-1 (continued)

Number on Map D-1	Site Name	Ownership <sup>a</sup>	Location <sup>b</sup>	Area (acres) <sup>c</sup>
	City of Hartford			
40	Candy Cane Lane Park .....	04	1018213	1
41	Centennial Park .....	04	1018212	4
42	Central Middle School .....	08	1018294	55
43	Chasa Memorial Park .....	04	1018212	1
44	Country View Park .....	04	1018163	26
45	Gib Mahr Field .....	08	1018291	2
46	Hartford Community Development Housing .....	04	1018201	2
47	Hartford High School Fields .....	08	1018292	32
48	Independence Park .....	04	1918281	70
49	Jordan Park .....	04	1018201	1
50	Lakeview Access .....	04	1018232	1
51	Lincoln Athletic Fields .....	08	1018291	4
52	Lincoln School .....	08	1018291	19
53	Maple Park .....	04	1018292	2
54	Recreation Center .....	04	1018201	5
55	Rossman School .....	08	1018212	7
56	Rubicon River Parkway .....	04	1018211	17
57	Sawyer Park .....	04	1018213	1
58	Veteran's Memorial Park .....	04	1018291	6
59	West Side Park .....	04	1018201	10
60	Willow Brook Park .....	04	1018213	12
61	Wilson Wetlands .....	04	1018282	1
62	Woodlawn Union Park .....	04	1018174	19
	Town of Hartford			
63	2 <sup>nd</sup> Street Boat Access .....	06	1018224	1
64	Town of Hartford Park .....	06	1018223	12
65	Town of Hartford Wetland Mitigation Site .....	06	1018232	26
	Town of Jackson			
66	Jackson Town Hall and Park .....	06	1020272	49
	Village of Jackson			
67	Cedar Creek Parkway .....	05	1020204	10
68	Hickory Lane Park .....	05	1020202	14
69	Jackson Park .....	05	1020184	25
70	Jackson Elementary School .....	08	1020173	4
71	Meadowview Park .....	05	1020191	2
72	Reis Memorial Park .....	05	1020173	1
	Village of Kewaskum			
73	Kettle Kountry Estates Neighborhood Park .....	05	1219101	3
74	Kewaskum Creek Park .....	05	1219094	6
75	Kewaskum Elementary School .....	08	1219091	4
76	Kewaskum Middle and High Schools .....	08	1219091	38
77	Kewaskum Kiwanis Community Park .....	05	1219093	35
78	Knights Avenue Neighborhood Park .....	05	1219092	1
79	River Hill Park .....	05	1219094	13
80	Wildlife Drive Neighborhood Park .....	05	1219091	10
	Town of Polk			
81	Town Hall Park .....	06	1019143	21
	Town of Richfield <sup>e</sup>			
82	Amy Belle School .....	08	0919253	6
83	Bark Lake Park .....	06	0919233	5

Table D-1 (continued)

Number on Map D-1	Site Name	Ownership <sup>a</sup>	Location <sup>b</sup>	Area (acres) <sup>c</sup>
	Town of Richfield (continued)			
84	Friess Lake Elementary School.....	08	0919093	67
85	Herman Wolf Park.....	06	0919122	9
86	Richfield Historical Park.....	06	0919092	28
87	Plat Elementary School.....	08	0919304	5
88	Richfield Elementary School.....	08	0919131	5
89	Heritage Park.....	06	0919164	36
	Village of Slinger			
90	Community Park.....	05	1019181	8
91	Fireman's Park.....	05	1019184	25
92	James Street Park.....	05	1019182	1
93	Slinger Middle School.....	08	1019174	20
94	Rueckl Field.....	05	1019174	4
95	Slinger Schools.....	08	1019184	32
	Town of Trenton			
96	Lawrence Stockhausen Park.....	06	1120053	7
97	Public Access to Wallace Lake.....	06	1120062	1
98	Trenton Town Park.....	06	1120152	13
	Town of Wayne			
99	Kohlsville Town Park.....	06	1218274	2
100	Wayne Elementary School.....	08	1218104	7
	City of West Bend			
101	Albecker Natural Area.....	04	1119193	90
102	Badger Middle School.....	08	1119144	12
103	Barton Elementary School.....	08	1119024	4
104	Barton Park.....	04	1119024	6
105	Bicentennial Park.....	04	1119154	30
106	Decorah Hills Park.....	04	1119231	11
107	Decorah School.....	08	1119243	6
108	Fair Park School.....	08	1119123	3
109	Forest View Park.....	04	1119244	12
110	Glacial Blue Hills Recreation Area.....	04	1119032	209
111	Grant Playlot.....	04	1119111	1
112	Greentree Elementary School.....	08	1119112	11
113	Gregg Preserve.....	04	1119244	21
114	Hawthorne Heights Open Space.....	04	1119231	6
115	Kenny Park.....	04	1119143	9
116	Lac Lawrann Conservancy.....	04	1119122	105
117	Maplewynde Playlot.....	04	1119243	1
118	McLane Elementary School.....	08	1119144	5
119	Milwaukee Riverfront Parkway.....	04	1119114	55
120	Minz Park.....	04	1119252	14
121	Muenk Park.....	04	1119023	1
122	Old Settler's Park.....	04	1119141	1
123	Open Space Site.....	08	1119142	12
124	Park Site F.....	04	1120303	11
125	Park Site O.....	04	1119261	78
126	Quaas Creek Park.....	04	1120184	66
127	Quaas Creek Parkway.....	04	1119254	86
128	Regner Park.....	04	1119114	91
129	Reservoir Open Space.....	04	1119232	3

**Table D-1 (continued)**

Number on Map D-1	Site Name	Ownership <sup>a</sup>	Location <sup>b</sup>	Area (acres) <sup>c</sup>
	City of West Bend (continued)			
130	Riverside Park .....	04	1119131	99
131	Rolfs Park .....	04	1119221	39
132	Royal Oaks Park .....	04	1119121	28
133	Silver Creek Parkway .....	04	1119151	8
134	Silverbrook Creek Parkway .....	04	1119142	14
135	Silverbrook Middle School .....	08	1119142	8
136	Sunset Park .....	04	1119023	18
137	Sunset Parkway .....	04	1119112	38
138	University Fen .....	04	1119151	24
139	Veteran's Memorial Park .....	04	1119141	1
140	Villa Park .....	04	1119091	15
141	Vogt Open Space .....	04	1119233	17
142	West Bend East-West High Schools .....	08	1119241	106
143	Wingate Park .....	04	1120074	7
144	Wingate Creek Parkway .....	04	1120074	7
145	Ziegler Park .....	04	1119242	14
	Town of West Bend			
146	Big Cedar Lake Boat Access .....	06	1119311	1
147	Big Cedar Lake Boat Access .....	06	1119203	1
148	Big Cedar Lake Boat Access .....	06	1119203	1
149	Silver Lake Highlands Subdivision Park .....	06	1119274	4
150	Silver Maple School .....	08	1119352	1
151	Town of West Bend Land .....	06	1119221	45
152	Town of West Bend Land .....	06	1119343	7
153	Town of West Bend Land .....	06	1119182	48
	Village of Newburg <sup>f</sup>			
154	Dr. Weber Park .....	05	1120121	3
	Total- 154 Sites	--	--	3,452

<sup>a</sup>The ownership code numbers signify the following: 04-City, 05-Village, 06-Town, and 08-School District.

<sup>b</sup>The first six numbers are the U.S. Public Land Survey Township, Range, and Section in which the site is located. The last number indicates the quarter section location. A "1" indicates the northeast quarter, a "2" indicates the northwest quarter, a "3" indicates the southwest quarter, and a "4" indicates the southeast quarter.

<sup>c</sup>Sites less than one acre are rounded to one acre, all other areas are rounded to the nearest whole number.

<sup>d</sup>Sites were acquired by the MMSD for open space/stormwater management purposes. They have been transferred to the Village of Germantown.

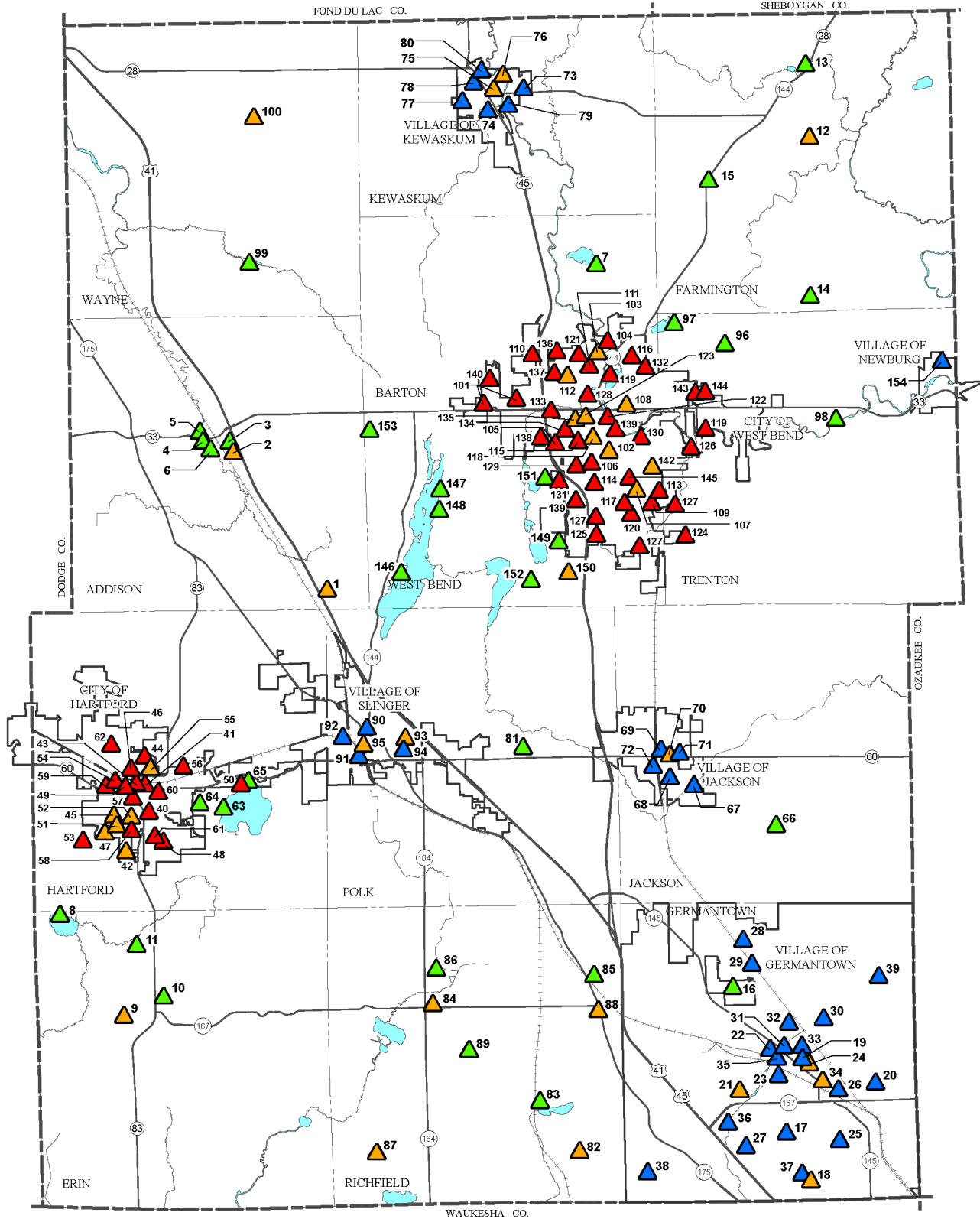
<sup>e</sup>Richfield incorporated as a Village in February 2008.

<sup>f</sup>There are no parks in that portion of the Village of Newburg in Ozaukee County.

Source: SEWRPC.

# Map D-1

## PARK AND OPEN SPACE SITES OWNED BY CITIES, VILLAGES, TOWNS, AND SCHOOL DISTRICTS IN WASHINGTON COUNTY: 2007



- ▲ CITY-OWNED SITE
- ▲ VILLAGE-OWNED SITE
- ▲ TOWN-OWNED SITE
- ▲ PUBLIC SCHOOL-OWNED SITE
- 30** SITE REFERENCE NUMBER  
(SEE TABLE D-1)
- SURFACE WATER

Source: SEWRPC.

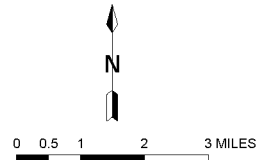


Table D-2

PRIVATE OUTDOOR RECREATION AND OPEN SPACE SITES IN WASHINGTON COUNTY: 2007<sup>a</sup>

Number on Map D-2	Site Name	Ownership <sup>b</sup>	Location <sup>c</sup>	Area (acres) <sup>d</sup>
	Town of Barton			
1	Faith Haven .....	10	1219312	59
2	Highway 45 Golf .....	11	1119022	14
3	Jansen Family Park .....	12	1119091	48
4	Lake Lenwood Beach and Campground .....	11	1119014	57
5	Timber Trail Campground.....	11	1219331	77
6	Union Rod and Gun Club.....	10	1219342	80
7	West Bend-Barton Sportsmen's Club.....	10	1219341	92
	Town of Erin			
8	Camp Quad .....	12	0918283	333
9	Erin Hills Golf Course .....	11	0918172	628
10	Erin Meadows Subdivision Park .....	12	0918271	3
11	Heileger-Huegel Ski Club .....	12	0918123	80
12	Lake Erin Estates Subdivision Park.....	12	0918074	55
13	Monches Fish and Game Club .....	10	0918311	161
14	Sconfinato Park .....	12	0918201	21
15	Spring Ridge Park.....	12	0918153	5
	Town of Farmington			
16	Boltonville Sportsmen's Club Park.....	10	1220091	14
17	Camp Awana .....	10	1220122	251
18	Fillmore Sportsmen's Club.....	10	1220013	89
19	Lazy Days Campground .....	11	1220333	178
20	Star Valley Subdivision Park.....	12	1220284	23
21	Stoneridge Golf Course .....	11	1220332	167
22	Lakehaven Subdivision Beach and Park.....	12	1220343	66
23	Pheasant Ridge Subdivision Park .....	12	1220292	14
24	Turner Park .....	11	1220231	16
25	Wildlife, Inc. ....	10	1220032	70
26	Shalom Wildlife Sanctuary.....	10	1220291	96
	Village of Germantown			
27	Bethlehem Evangelical Lutheran School.....	10	0920261	3
28	Esquire Estates Subdivision Park.....	10	0920272	8
29	Forest Heights Subdivision Park.....	10	0920243	1
30	Germantown Learning Center Daycare.....	12	0920191	8
31	Germantown Sportsmen's Club.....	10	0920081	7
32	Lake Park Golf Course .....	12	0920214	253
33	Legend Acres Subdivision Park.....	10	0920271	5
34	Mountain Brook Subdivision Park.....	10	0920301	11
35	Riversbend Golf Course .....	11	0920333	39
36	St. Boniface Grade School .....	10	0920202	3
	City of Hartford			
37	Peace Lutheran School .....	10	1018174	9
38	St. Killian School.....	10	1018201	3
	Town of Hartford			
39	Hartford Country Club.....	11	1018293	225
40	John Daehn Boat Launch .....	11	1018261	1
41	Park View Heights Subdivision Park .....	12	1018264	5
42	Reef Point Resort .....	11	1018224	2

Table D-2 (continued)

Number on Map D-2	Site Name	Ownership <sup>b</sup>	Location <sup>c</sup>	Area (acres) <sup>d</sup>
	Town of Jackson			
43	David's Star Lutheran Elementary School.....	10	1020341	68
44	Hidden Glen Golf Club.....	12	1020242	197
45	Jackson Historical Society.....	10	1020281	1
46	Kettle Moraine Lutheran High School.....	10	1020214	57
47	Living Word Lutheran High School.....	10	1020174	36
48	Magna Vista Subdivision Park.....	12	1020082	3
49	Pleasant Hollow Subdivision Park.....	12	1020071	7
50	Pleasant Valley Tennis Club.....	10	1020063	10
51	Trinity Lutheran School.....	10	1020023	3
	Village of Jackson			
52	Glen Brook Subdivision Park.....	12	1020191	8
53	Highland Creek Farms Subdivision Park.....	12	1020172	5
54	Morning Star Lutheran School.....	10	1020173	5
	Town of Kewaskum			
55	Hon-E-Kor Golf Course.....	11	1219103	252 <sup>e</sup>
56	Sunburst Ski Area.....	11	1219211	46
57	West Bar Sporting Club.....	10	1219193	78
	Village of Kewaskum			
58	Holy Trinity School.....	10	1219094	7
59	Rustic Timbers Apartments Playground.....	12	1219161	1
60	St. Lucas School.....	10	1219091	2
	Town of Polk			
61	Cedar Lake Hills Subdivision Park.....	10	1019053	4
62	Country Sport.....	11	1019211	23
63	Scenic View Country Club.....	11	1019283	182
	Town of Richfield <sup>f</sup>			
64	Arrowhead Springs Country Club.....	11	0919114	68
65	Crown of Life Evangelical Lutheran School.....	10	0919211	2
66	Friess Lake Advancement Association.....	12	0919184	3
67	Friess Lake Association Park.....	10	0919174	8
68	Kettle Hills Golf Course.....	11	0919141	367
69	Little Red Schoolhouse Daycare.....	12	0919343	3
70	Loggers Park.....	11	0919123	32
71	Wisconsin Province of the Society of Jesus.....	10	0919353	134
72	Richfield Sportsmen Club.....	10	0919102	159
73	St. Augustine School.....	10	0919073	3
74	St. Gabriel School.....	10	0919221	15
75	Wally and Bea's.....	11	0919181	1
76	YMCA Camp Minikani.....	10	0919251	115
	Village of Slinger			
77	Little Switzerland Ski Area.....	11	1019172	60
78	Slinger Speedway.....	11	1019083	28
79	St. Paul's School.....	10	1019173	6
80	St. Peters School.....	10	1019181	3
	Town of Trenton			
81	West Bend Lakes Golf and Recreation.....	12	1120152	86
82	YMCA Triangle Y Ranch.....	10	1120281	158
	City of West Bend			
83	Blue Dog Golf.....	12	1119251	12

Table D-2 (continued)

Number on Map D-2	Site Name	Ownership <sup>b</sup>	Location <sup>c</sup>	Area (acres) <sup>d</sup>
	City of West Bend (continued)			
84	West Bend Christian School.....	10	1119134	1
85	Good Shepherd Lutheran School.....	10	1119133	1
86	Holy Angels School.....	10	1119141	4
87	Kettle Moraine Ice Center.....	12	1119261	4
88	Kettle Moraine YMCA.....	10	1119141	11
89	Kiwanis Field.....	10	1119132	4
90	Moose Lodge 1398.....	10	1119143	1
91	Regalware.....	12	1119122	11
92	St. Francis Cabrini School.....	10	1119231	5
93	St. John's Lutheran School.....	10	1119231	3
94	St. Mary Immaculate Conception.....	10	1119111	1
95	West Bend Mutual Insurance.....	12	1119271	155
	Town of West Bend			
96	Benevolent Corporation of Cedar Campus.....	10	1119291	234
97	Fox Hill Milwaukee Ski Club.....	12	1119323	18
98	Jo Jo's Bar and Grill.....	11	1119342	3
99	Knight Boat Rental – Little Cedar Lake.....	11	1119332	1
100	Silverbrook Girl Scout Camp.....	10	1119222	267
101	Silver Lake Yacht Club.....	12	1119272	1
102	South Shore Heights Subdivision Park.....	12	1119332	1
103	Undeveloped Subdivision Park.....	12	1119341	10
104	West Bend Country Club.....	12	1119213	199
	Village of Newburg <sup>g</sup>			
105	Holy Trinity Catholic Church.....	10	1120124	2
106	Newburg Fireman's Park.....	10	1120121	12
107	Newburg Sportsmen's Club.....	10	1120122	45
108	St. John's Lutheran School.....	10	1120124	2
	Total- 108 Sites	--	--	6,534

<sup>a</sup>Sites owned by private organizations for resource protection purposes are listed on Table 49 and shown on Map 30 in Chapter III.

<sup>b</sup>The ownership code numbers signify the following: 10-Organizational, 11-Commercial, and 12-Private.

<sup>c</sup>The first six numbers are the U.S. Public Land Survey Township, Range, and Section in which the site is located. The last number indicates the quarter section location. A "1" indicates the northeast quarter, a "2" indicates the northwest quarter, a "3" indicates the southwest quarter, and a "4" indicates the southeast quarter.

<sup>d</sup>Sites less than one acre are rounded to one acre, all other areas are rounded to the nearest whole number.

<sup>e</sup>A 234-acre portion of the site is located in the Town of Kewaskum and the remaining 18 acres are located in the Village of Kewaskum.

<sup>f</sup>Richfield incorporated as a Village in February 2008.

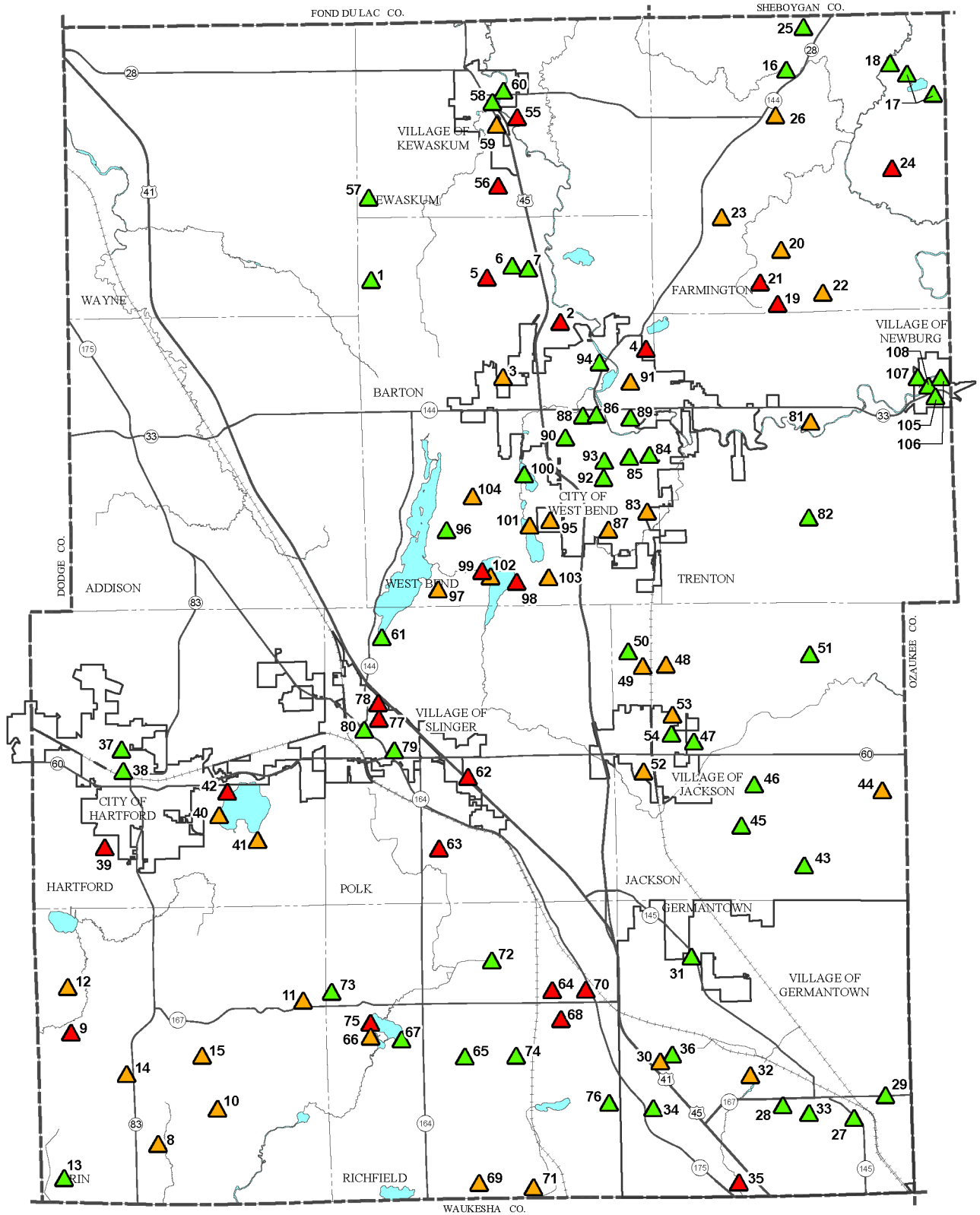
<sup>g</sup>There are no parks in that portion of the Village of Newburg in Ozaukee County.





Source: SEWRPC.



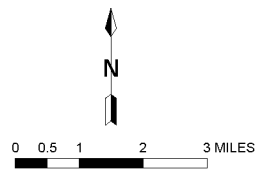
Map D-2

PRIVATE OUTDOOR RECREATION AND OPEN SPACE SITES IN WASHINGTON COUNTY: 2007



-  COMMERCIAL RECREATION SITES
-  PRIVATE RECREATION SITES
-  ORGANIZATION-OWNED RECREATION SITES
- 16** SITE REFERENCE NUMBER  
(SEE TABLE D-2)
-  SURFACE WATER

Source: SEWRPC.



(This page intentionally left blank)